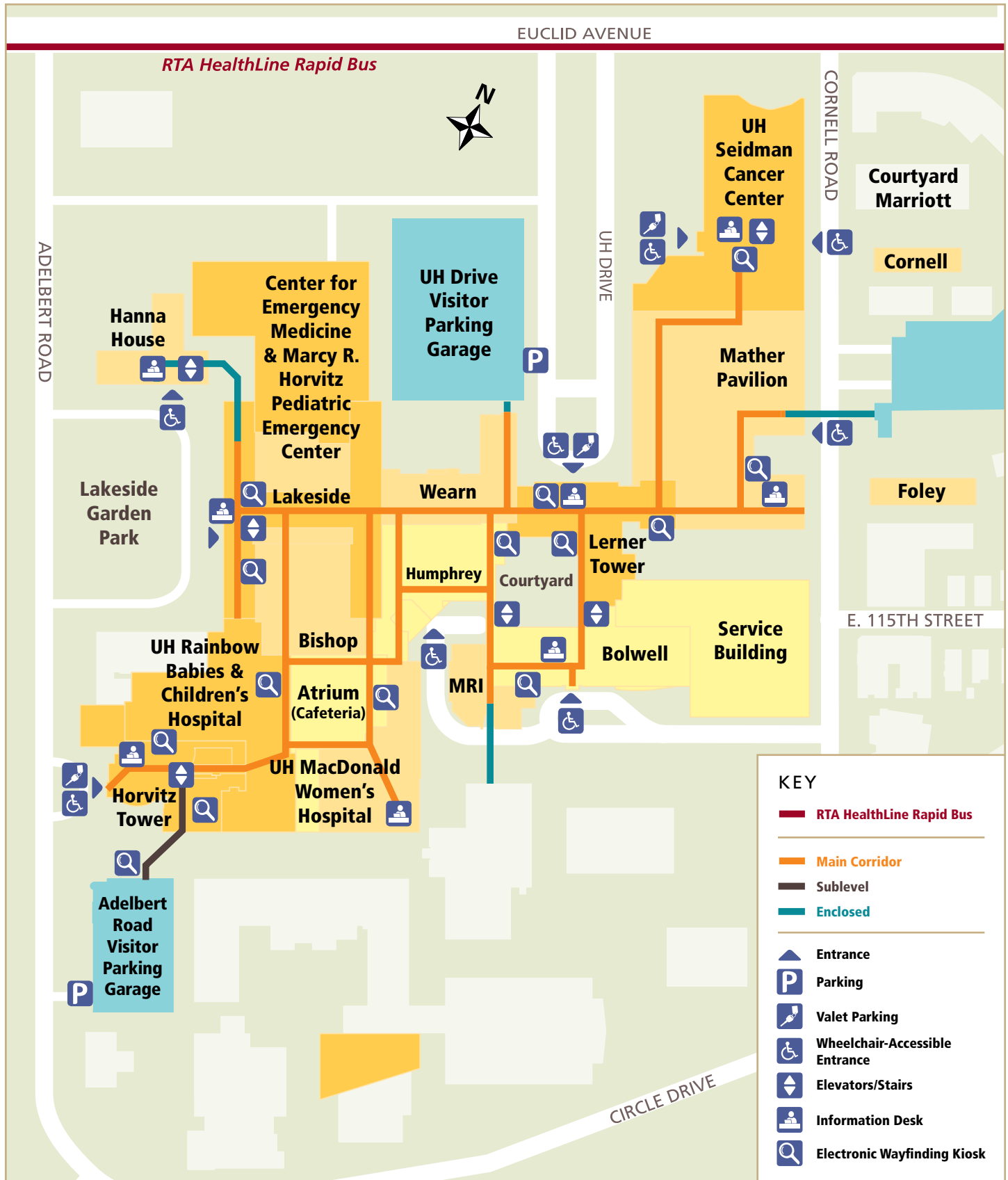


UNIVERSITY HOSPITALS Cleveland Medical Center Campus



UH Bedford Medical Center to UH Cleveland Medical Center

Approximately: 11 miles or 31 minutes (Fast Route)



START

UH Bedford Medical Center

44 Blaine Avenue, Bedford, Ohio 44146
440-735-3642

Fast Route

- Head west on Blaine Avenue.
- Turn right onto Center Road.
- Turn left onto Shaker Boulevard.
- Turn right onto South Park Boulevard.
- Continue onto North Park Boulevard.
- Continue onto Martin Luther King Drive.
- Turn right onto Euclid Avenue.
- Turn right for parking on UH Drive.

FINISH

UH Cleveland Medical Center

11100 Euclid Avenue, Cleveland, Ohio 44106
216-844-1111 (Transfer Center)

Alternative Route 1

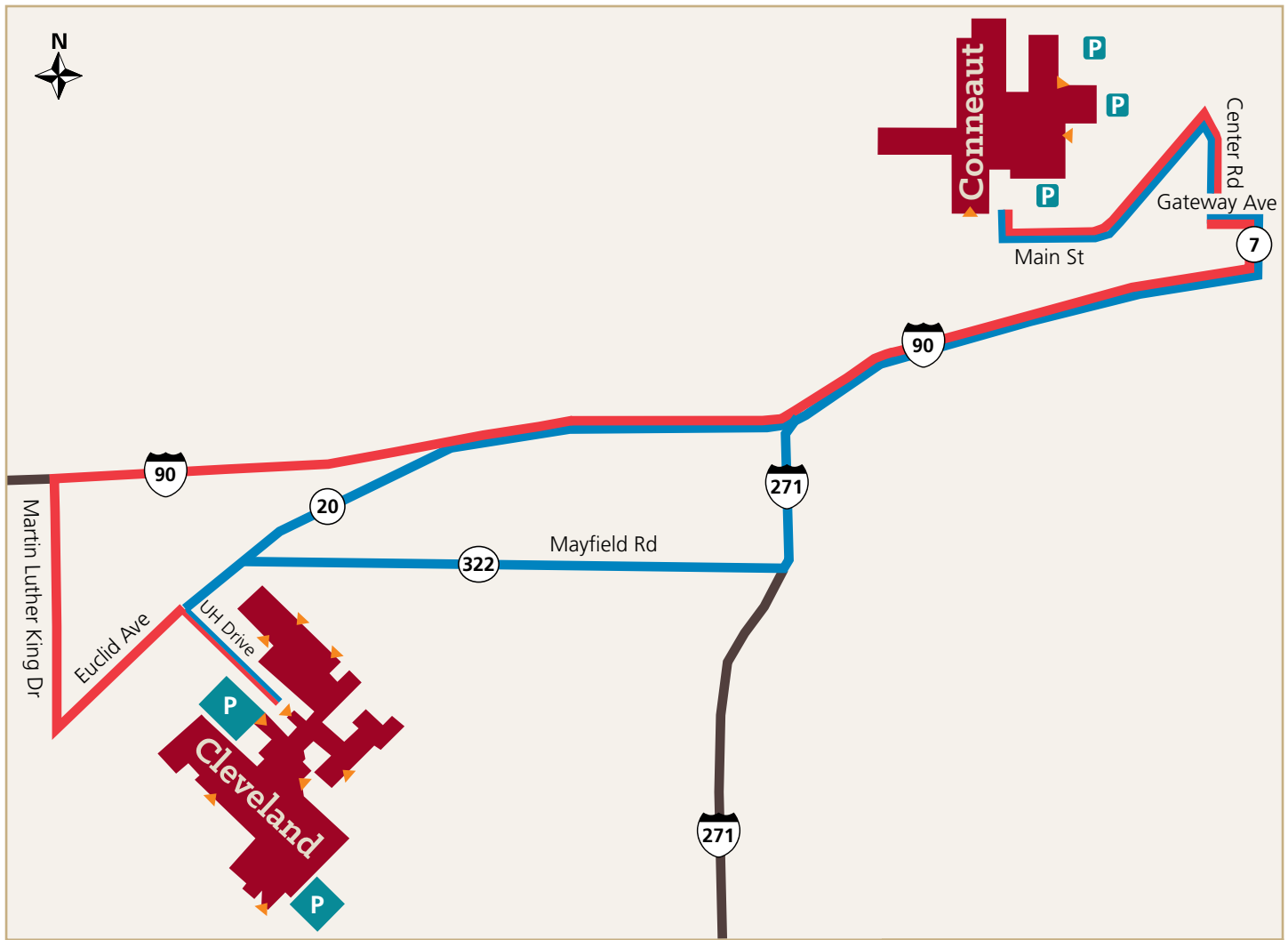
- Head west on Blaine Avenue.
- Turn right onto Center Road.
- Turn left onto Miles Road.
- Turn right onto Lee Road.
- Turn left onto Shaker Boulevard.
- Turn right onto South Park Boulevard.
- Continue onto North Park Boulevard.
- Continue onto Martin Luther King Drive.
- Turn right onto Euclid Avenue.
- Turn right for parking on UH Drive.

Alternative Route 2

- Head east on Blaine Avenue.
- Turn left onto Columbus Road.
- Turn left onto Route 8.
- Turn right onto Center Road.
- Turn left onto Shaker Boulevard.
- Turn right onto South Park Boulevard.
- Continue onto North Park Boulevard.
- Continue onto Martin Luther King Drive.
- Turn right onto Euclid Avenue.
- Turn right for parking on UH Drive.

UH Conneaut Medical Center to UH Cleveland Medical Center

Approximately: 70 miles or 1 hour and 12 minutes (Fast Route)



START

UH Conneaut Medical Center

158 West Main Road, Conneaut, Ohio 44030
440-593-0175

Fast Route

- Head east on Main Street.
- Turn right onto Center Road.
- Turn left onto Gateway Avenue.
- Turn right onto Route 7 to I-90 W.
- Exit Martin Luther King Drive.
- Turn left onto Martin Luther King Drive.
- Turn left onto Euclid Avenue.
- Turn right for parking on UH Drive.

FINISH

UH Cleveland Medical Center

11100 Euclid Avenue, Cleveland, Ohio 44106
216-844-1111 (Transfer Center)

Alternative Route 1

- Head east on Main Street.
- Turn right onto Center Road.
- Turn left onto Gateway Avenue.
- Turn right onto Route 7 to I-90 W.
- Take I-90 W to Euclid Avenue.
- Turn right onto Euclid Avenue.
- Turn left for parking on UH Drive.

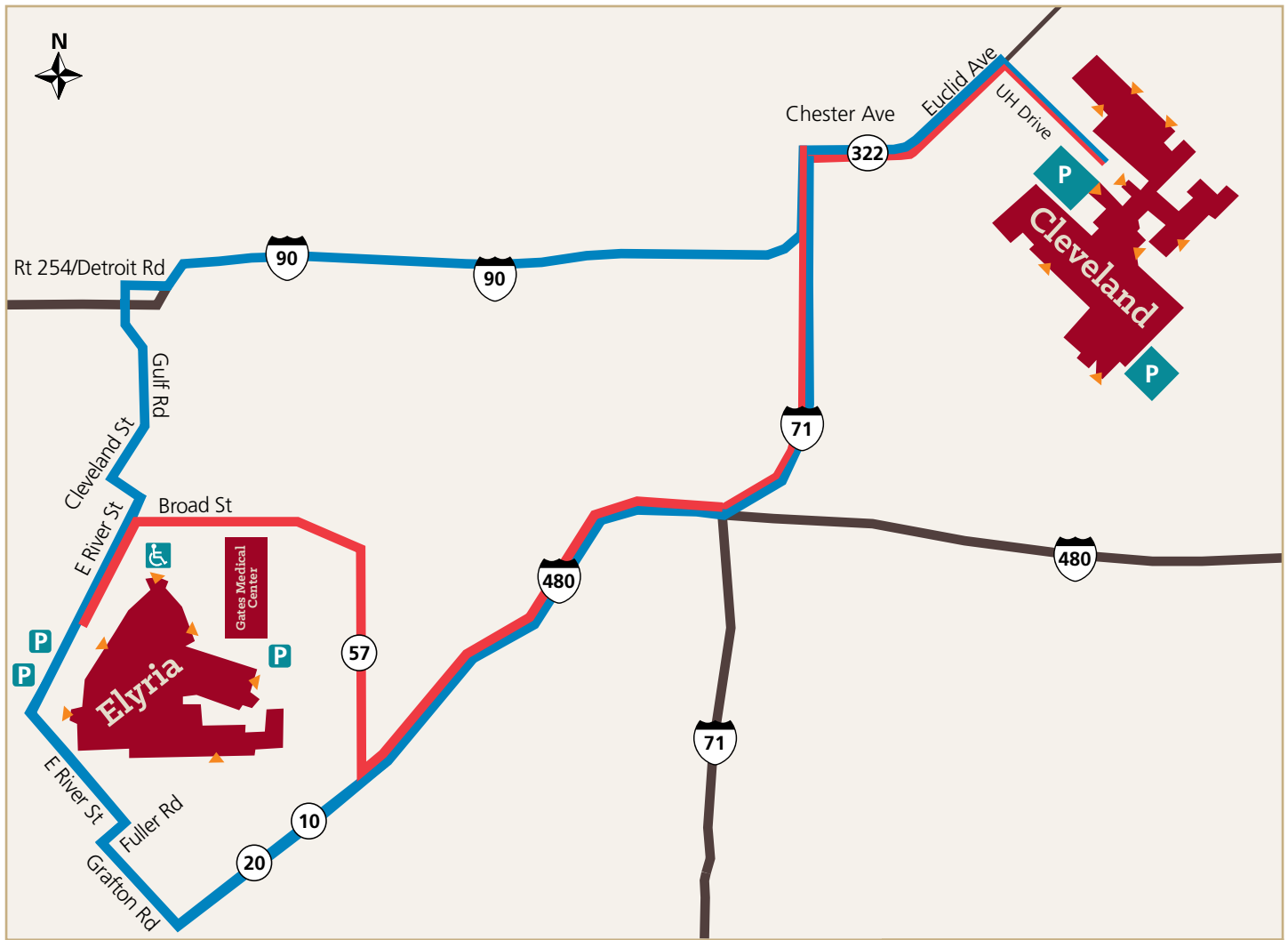
Alternative Route 2

- Head east on Main Street.
- Turn right onto Center Road.
- Turn left onto Gateway Avenue.
- Turn right onto Route 7 to I-90 W.
- Take I-90 W to I-271 S.
- Exit Mayfield Road and go west.
- Turn left onto Euclid Avenue.
- Turn left for parking on UH Drive.

P Parking **▲** Entrance

UH Elyria Medical Center to UH Cleveland Medical Center

Approximately: 33.6 miles or 46 minutes (Fast Route)



START

UH Elyria Medical Center

630 East River Street, Elyria, Ohio 44035
440-326-4295

Fast Route

- Head northeast on East River Street.
- Turn right onto Broad Street.
- Turn right onto Route 57 S to I-480 E.
- Take I-480 E to I-71 N to I-90 E.
- Exit Chester Avenue, turn right.
- Turn left onto Euclid Avenue.
- Turn right for parking on UH Drive.

FINISH

UH Cleveland Medical Center

11100 Euclid Avenue, Cleveland, Ohio 44106
216-844-1111 (Transfer Center)

Alternative Route 1

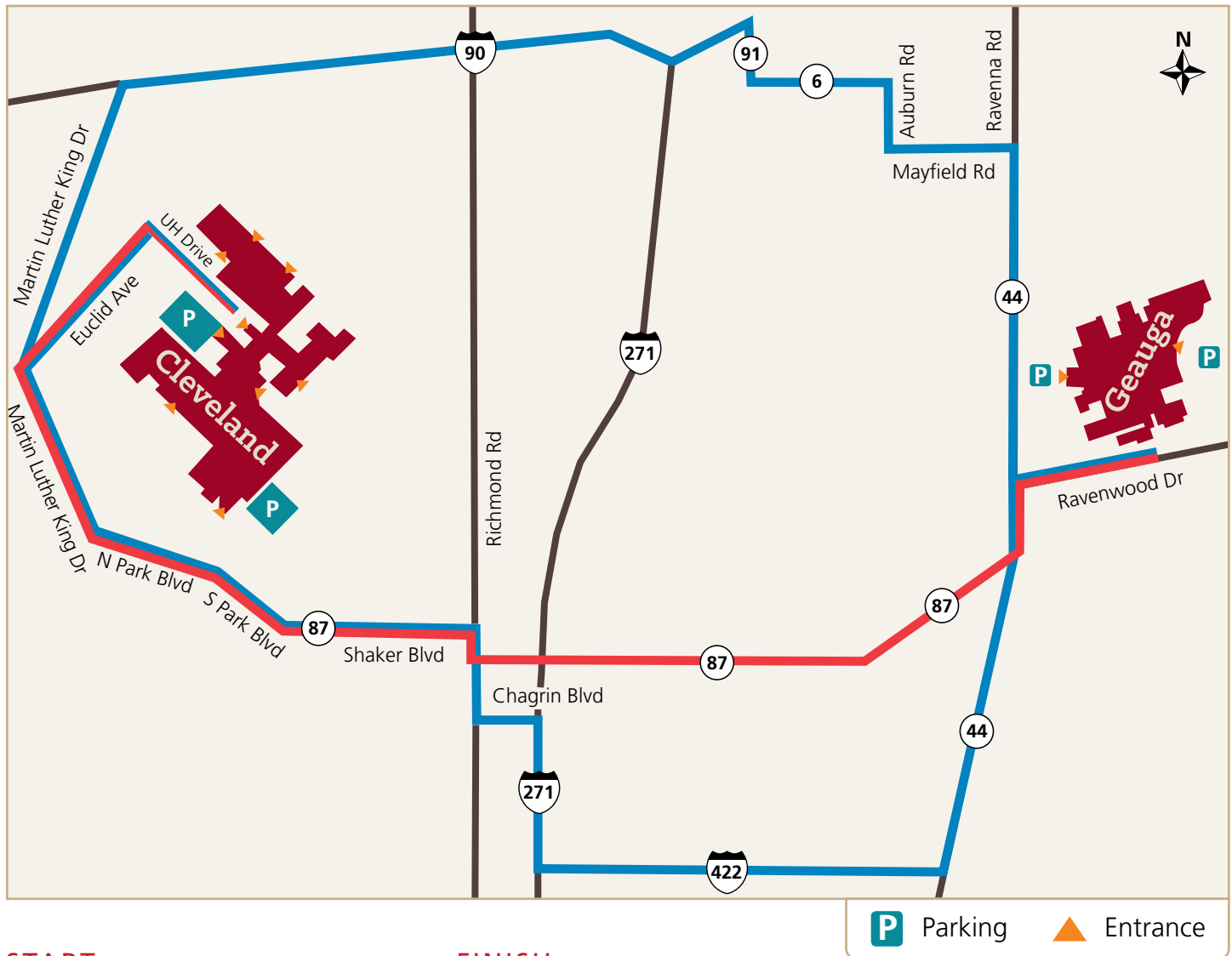
- Head northeast on East River Street.
- Veer left at the flashing yellow light to continue on East River Street.
- Turn right onto Route 20/Cleveland Street.
- Make a soft left at Gulf Road.
- Follow Gulf Road to Route 254/Detroit Road.
- Turn right onto Route 254/Detroit Road.
- Take I-90 E.
- Exit Chester Avenue, turn right.
- Turn left onto Euclid Avenue.
- Turn right for parking on UH Drive.

Alternative Route 2

- Head southwest on East River Street.
- Turn right onto Fuller Road.
- Turn left onto Grafton Road.
- Turn left onto Route 20/10 to I-480 E.
- Take I-480 E to I-71 N to I-90 E.
- Exit Chester Avenue, turn right.
- Turn left onto Euclid Avenue.
- Turn right for parking on UH Drive.

UH Geauga Medical Center to UH Cleveland Medical Center

Approximately: 26.8 miles or 50 minutes (Fast Route)



START

UH Geauga Medical Center

13207 Ravenna Road, Chardon, Ohio 44024
440-285-6143

Fast Route

- Head east on Ravenwood Drive.
- Turn left onto Route 44 S.
- Turn right onto Route 87 W.
- Turn right onto Richmond Road.
- Turn left onto Shaker Boulevard.
- Turn right onto South Park Boulevard.
- Continue onto North Park Boulevard.
- Continue onto Martin Luther King Drive.
- Turn right onto Euclid Avenue.
- Turn right for parking on UH Drive.

FINISH

UH Cleveland Medical Center

11100 Euclid Avenue, Cleveland, Ohio 44106
216-844-1111 (Transfer Center)

Alternative Route 1

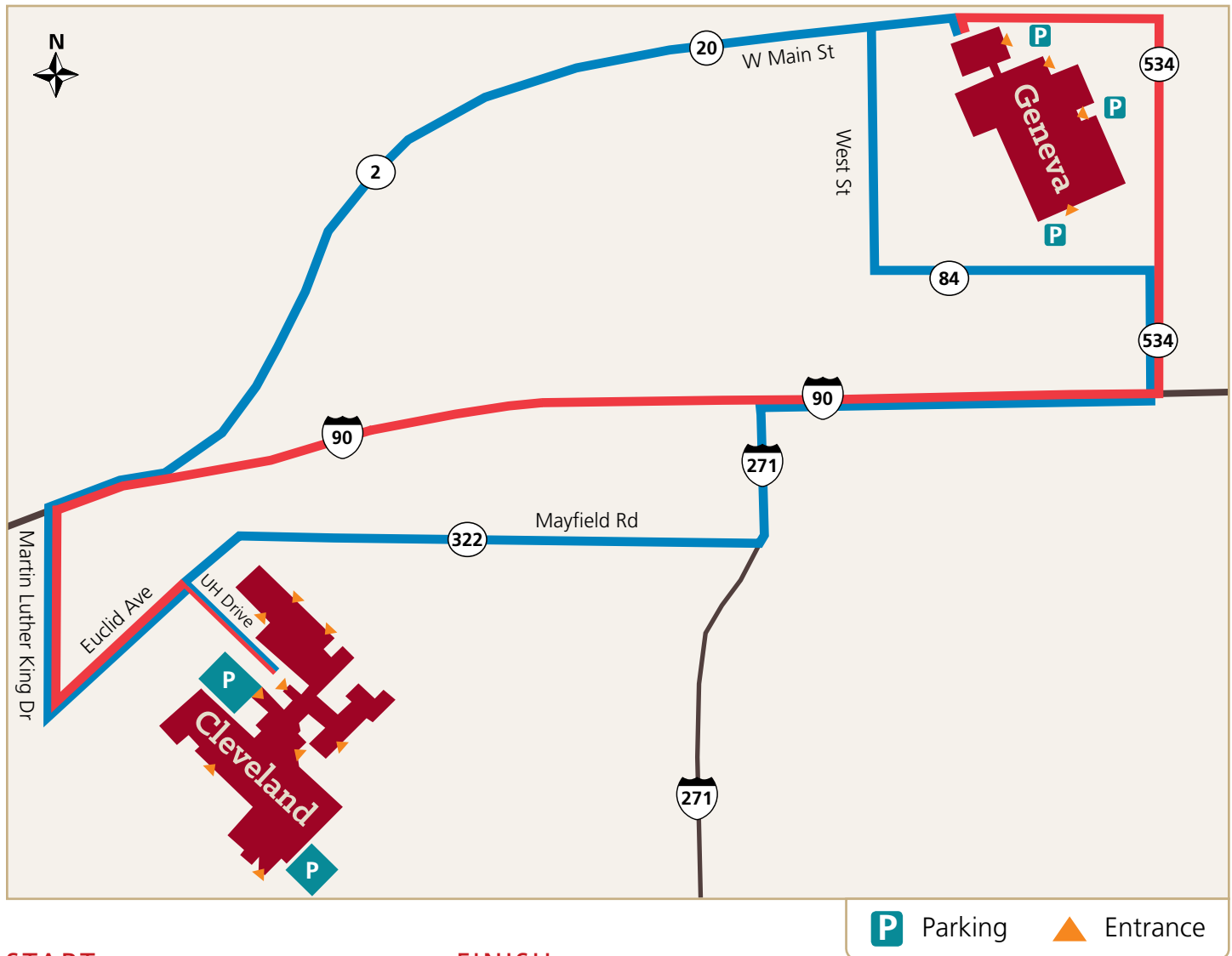
- Head east on Ravenwood Drive.
- Turn left onto Route 44 S.
- Take 422 W to I-271 N.
- Exit Chagrin Boulevard, turn left.
- Turn right onto Richmond Road.
- Turn left onto Shaker Boulevard.
- Turn right onto South Park Boulevard.
- Continue onto Martin Luther King Drive.
- Turn right onto Euclid Avenue.
- Turn right for parking on UH Drive.

Alternative Route 2

- Head east on Ravenwood Drive.
- Turn right onto Route 44 S.
- Turn left onto Mayfield Road.
- Turn right onto Auburn Road.
- Turn left onto Route 6.
- Turn right onto Route 91.
- Take I-90 W.
- Exit Martin Luther King Drive.
- Turn left onto Martin Luther King Drive.
- Turn left onto Euclid Avenue.
- Turn right for parking on UH Drive.

UH Geneva Medical Center to UH Cleveland Medical Center

Approximately: 48 miles or 55 minutes (Fast Route)



START

UH Geneva Medical Center

870 West Main Road, Geneva, Ohio 44041
440-415-0228

FINISH

UH Cleveland Medical Center

11100 Euclid Avenue, Cleveland, Ohio 44106
216-844-1111 (Transfer Center)

Fast Route

- Head east on West Main Street.
- Turn right onto Route 534 S.
- Merge onto I-90 W.
- Exit Martin Luther King Drive.
- Turn left onto Martin Luther King Drive.
- Turn left onto Euclid Avenue.
- Turn right for parking on UH Drive.

Alternative Route 1

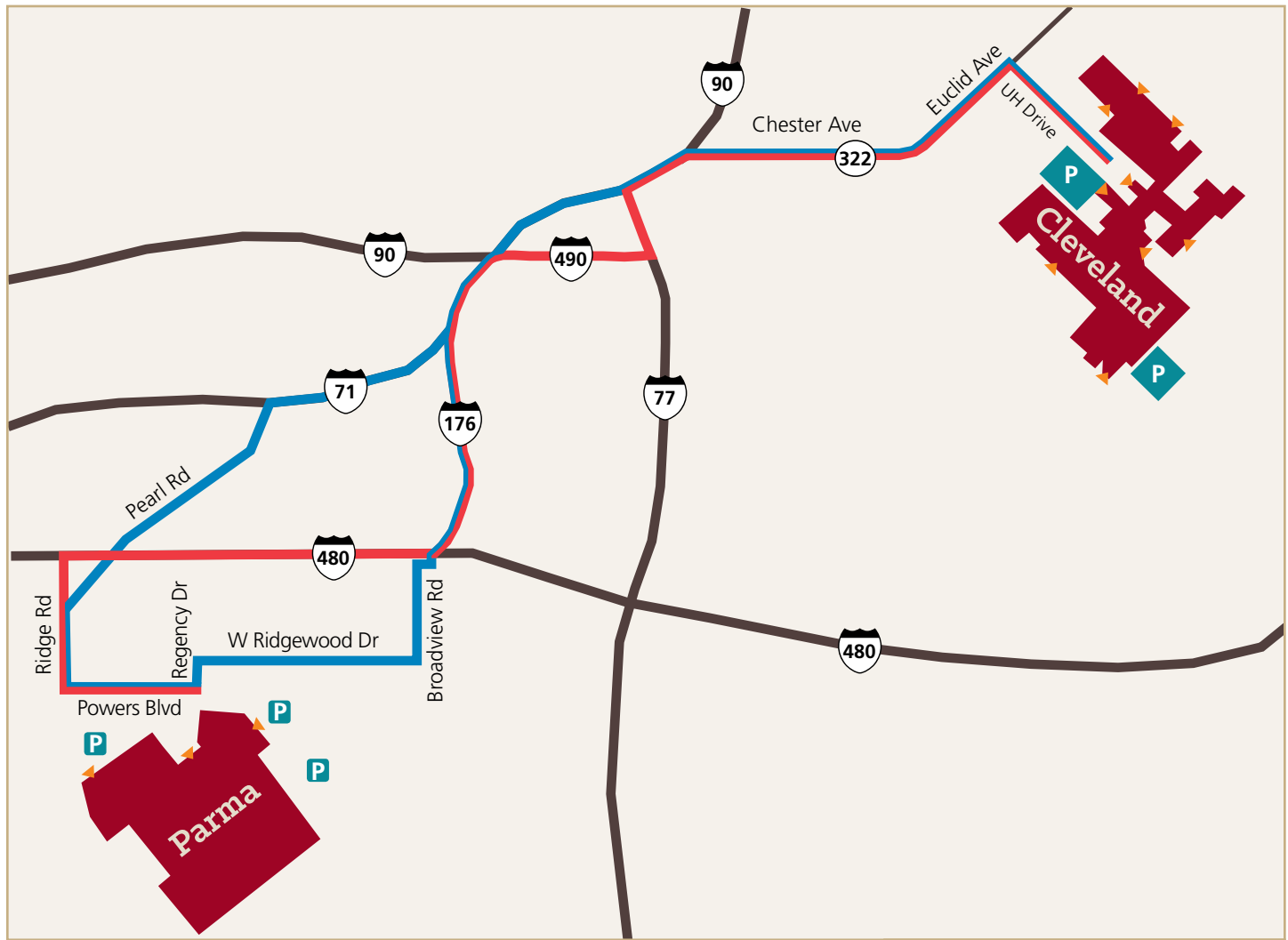
- Head west on West Main Street.
- Continue onto Route 2 W.
- Merge onto I-90 W.
- Exit Martin Luther King Drive.
- Turn left onto Martin Luther King Drive.
- Turn left onto Euclid Avenue.
- Turn right for parking on UH Drive.

Alternative Route 2

- Head west on West Main Street.
- Turn left onto West Street.
- Turn left onto Route 84 E.
- Turn right onto Route 534 S.
- Take I-90 W to I-271 S.
- Exit Mayfield Road and go west.
- Turn left onto Euclid Avenue.
- Turn left for parking on UH Drive.

UH Parma Medical Center to UH Cleveland Medical Center

Approximately: 16.7 miles or 33 minutes (Fast Route)



P Parking **A** Entrance

START

UH Parma Medical Center

7007 Powers Boulevard, Parma, Ohio 44129
440-743-4111

Fast Route

- Turn left onto Powers Boulevard.
- Turn right onto Ridge Road.
- Turn right onto I-480 E.
- Take I-176 N to I-490 E to I-77 N.
- Go to I-90 E.
- Exit Chester Avenue, turn right.
- Turn left onto Euclid Avenue.
- Turn right for parking on UH Drive.

FINISH

UH Cleveland Medical Center

11100 Euclid Avenue, Cleveland, Ohio 44106
216-844-1111 (Transfer Center)

Alternative Route 1

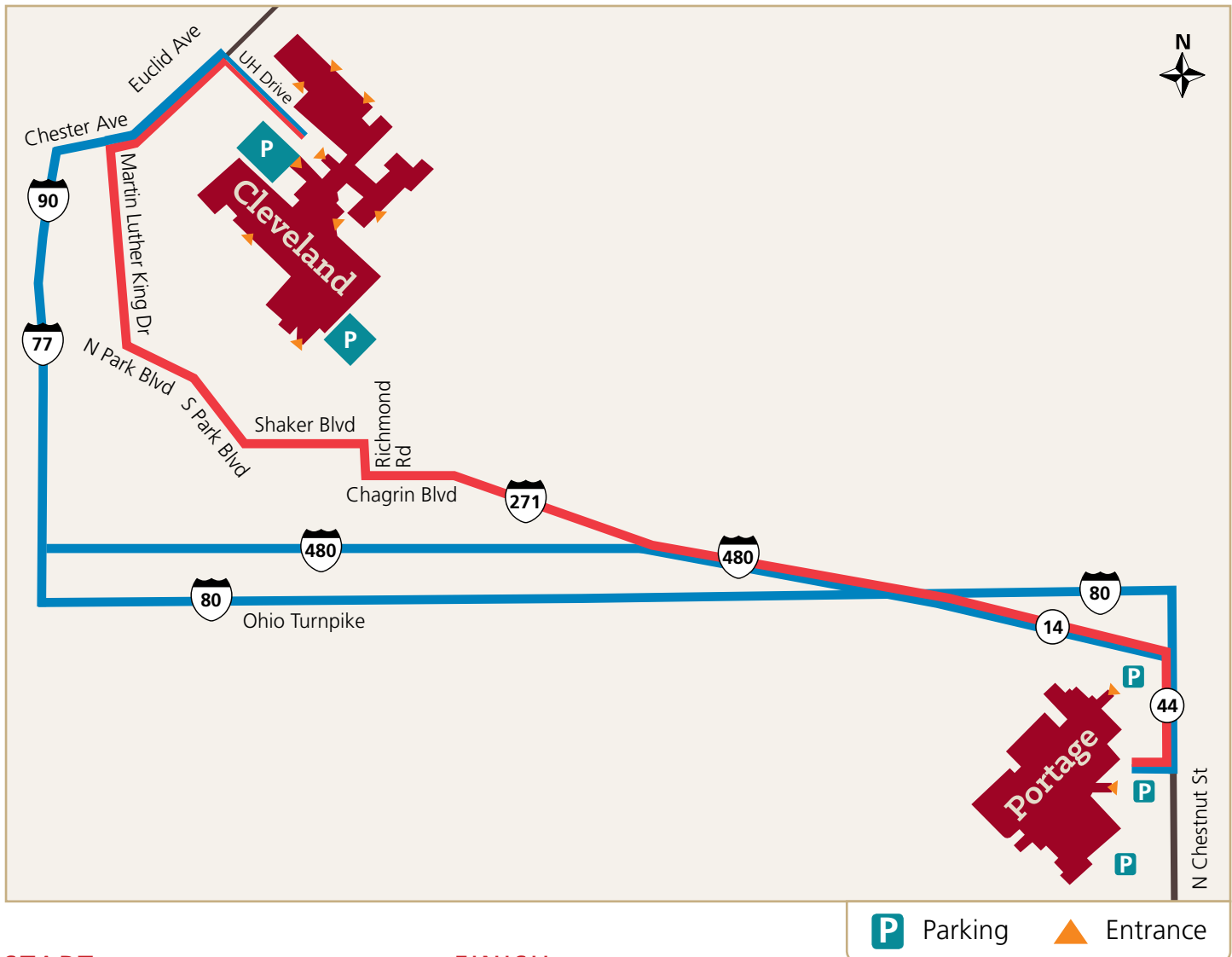
- Turn left onto Powers Boulevard.
- Turn right onto Ridge Road.
- Turn right onto Pearl Road.
- Take I-71 N to I-90 E.
- Exit Chester Avenue, turn right.
- Turn left onto Euclid Avenue.
- Turn right for parking on UH Drive.

Alternative Route 2

- Turn right onto Powers Boulevard.
- Turn left onto Regency Drive.
- Turn right onto West Ridgewood Drive.
- Turn left onto Broadview Road.
- Turn right onto Brookpark to I-176 N.
- Take I-176 N to I-490 E to I-77 N.
- Go to I-90 E.
- Exit Chester Avenue, turn right.
- Turn left onto Euclid Avenue.
- Turn right for parking on UH Drive.

UH Portage Medical Center to UH Cleveland Medical Center

Approximately: 36.2 miles or 52 minutes (Fast Route)



START

UH Portage Medical Center

6847 North Chestnut Street, Ravenna, Ohio 44266
330-297-8564

Fast Route

- Head north on North Chestnut Street.
- Turn left onto Route 14 W.
- Continue onto I-480 W.
- Merge onto I-271 N.
- Exit Chagrin Boulevard, turn left.
- Turn right onto Richmond Road.
- Turn left onto Shaker Boulevard.
- Turn right onto South Park Boulevard.
- Continue onto North Park Boulevard.
- Continue onto Martin Luther King Drive.
- Turn right onto Euclid Avenue.
- Turn right for parking on UH Drive.

FINISH

UH Cleveland Medical Center

11100 Euclid Avenue, Cleveland, Ohio 44106
216-844-1111 (Transfer Center)

Alternative Route 1

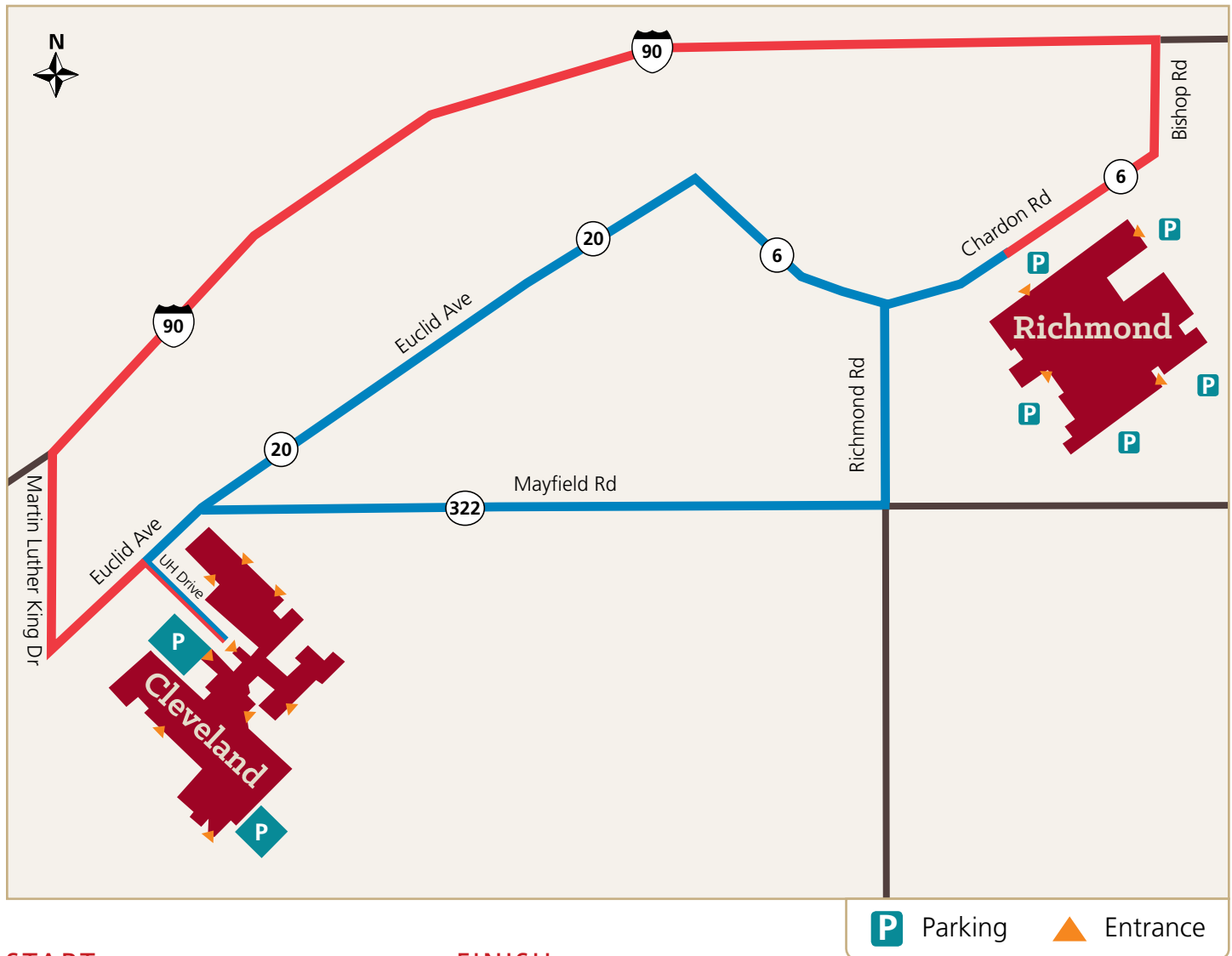
- Head north on North Chestnut Street.
- Continue onto Route 44 N.
- Turn left onto I-80 W Ohio Turnpike.
- Take exit 173 for I-77 N.
- Take I-77 N to I-90 E.
- Exit Chester Avenue, turn right.
- Turn left onto Euclid Avenue.
- Turn right for parking on UH Drive.

Alternative Route 2

- Head north on North Chestnut Street.
- Turn left onto Route 14 W.
- Continue onto I-480 W.
- Take I-77 N to I-90 E.
- Exit Chester Avenue, turn right.
- Turn left onto Euclid Avenue.
- Turn right for parking on UH Drive.

UH Richmond Medical Center to UH Cleveland Medical Center

Approximately: 14.6 miles or 25 minutes (Fast Route)



START

UH Richmond Medical Center

27100 Chardon Road, Richmond Heights, Ohio 44143
440-585-6475

FINISH

UH Cleveland Medical Center

11100 Euclid Avenue, Cleveland, Ohio 44106
216-844-1111 (Transfer Center)

Fast Route

- Head east on Chardon Road.
- Turn left onto Bishop Road.
- Turn left to get onto I-90 W.
- Exit Martin Luther King Drive.
- Turn left onto Euclid Avenue.
- Turn right for parking on UH Drive.

Alternative Route 1

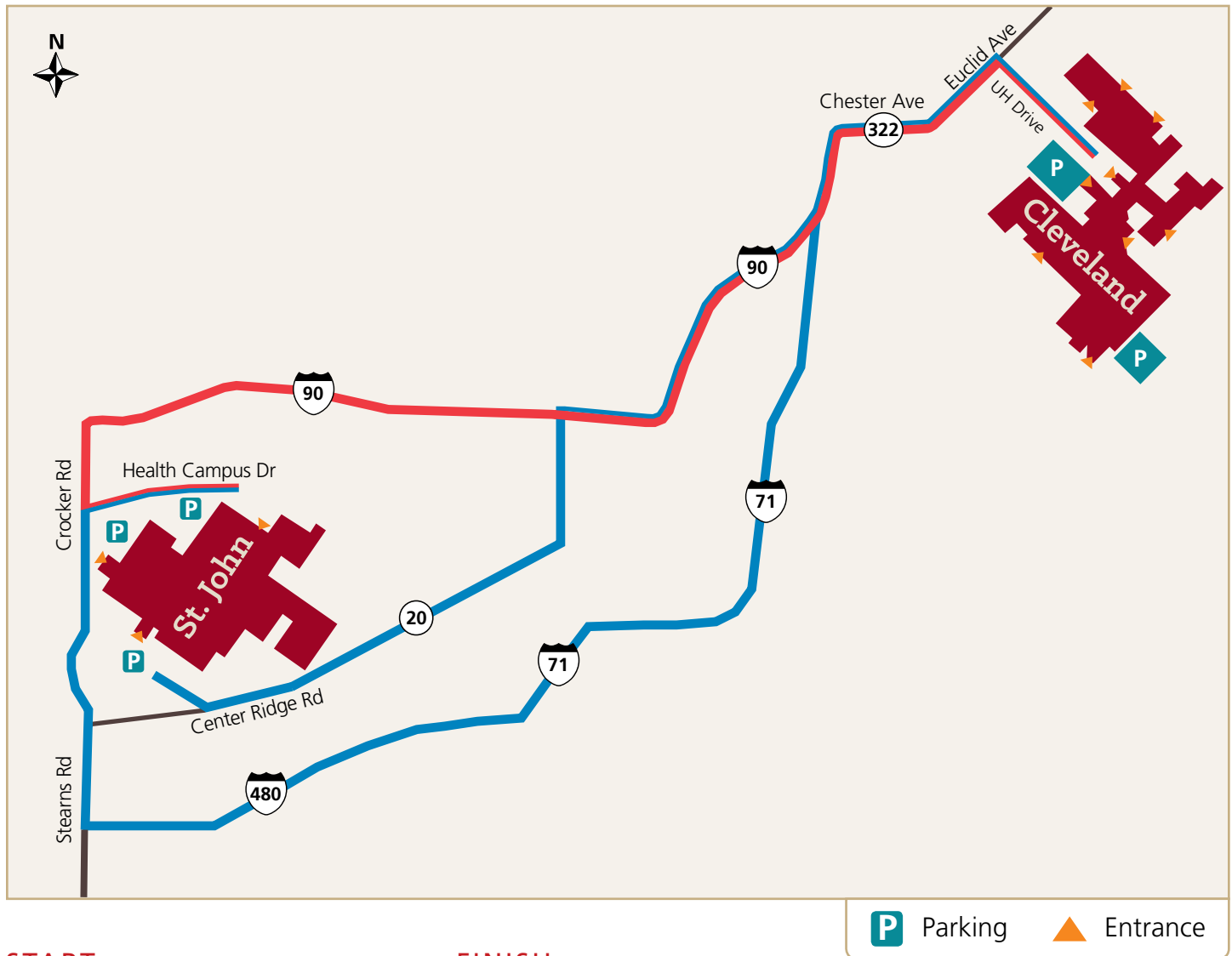
- Head west on Chardon Road.
- Turn left onto Euclid Avenue.
- Turn left for parking on UH Drive.

Alternative Route 2

- Head west on Chardon Road.
- Turn left onto Richmond Road.
- Turn right onto Mayfield Road.
- Turn left onto Euclid Avenue.
- Turn left for parking on UH Drive.

UH St. John Medical Center to UH Cleveland Medical Center

Approximately: 22.1 miles or 34 minutes (Fast Route)



START

UH St. John Medical Center

29000 Center Ridge Road, Westlake, Ohio 44145
440-396-3232

Fast Route

- Head northwest on Health Campus Drive.
- Turn right onto Crocker Road.
- Take I-90 E.
- Exit Chester Avenue, turn right.
- Turn left onto Euclid Avenue.
- Turn right for parking on UH Drive.

FINISH

UH Cleveland Medical Center

11100 Euclid Avenue, Cleveland, Ohio 44106
216-844-1111 (Transfer Center)

Alternative Route 1

- Head northwest on Health Campus Drive.
- Turn left onto Crocker Road.
- Crocker Road becomes Stearns Road.
- Take I-480 W to I-71 N.
- Take I-90 E.
- Exit Chester Avenue, turn right.
- Turn left onto Euclid Avenue.
- Turn right for parking on UH Drive.

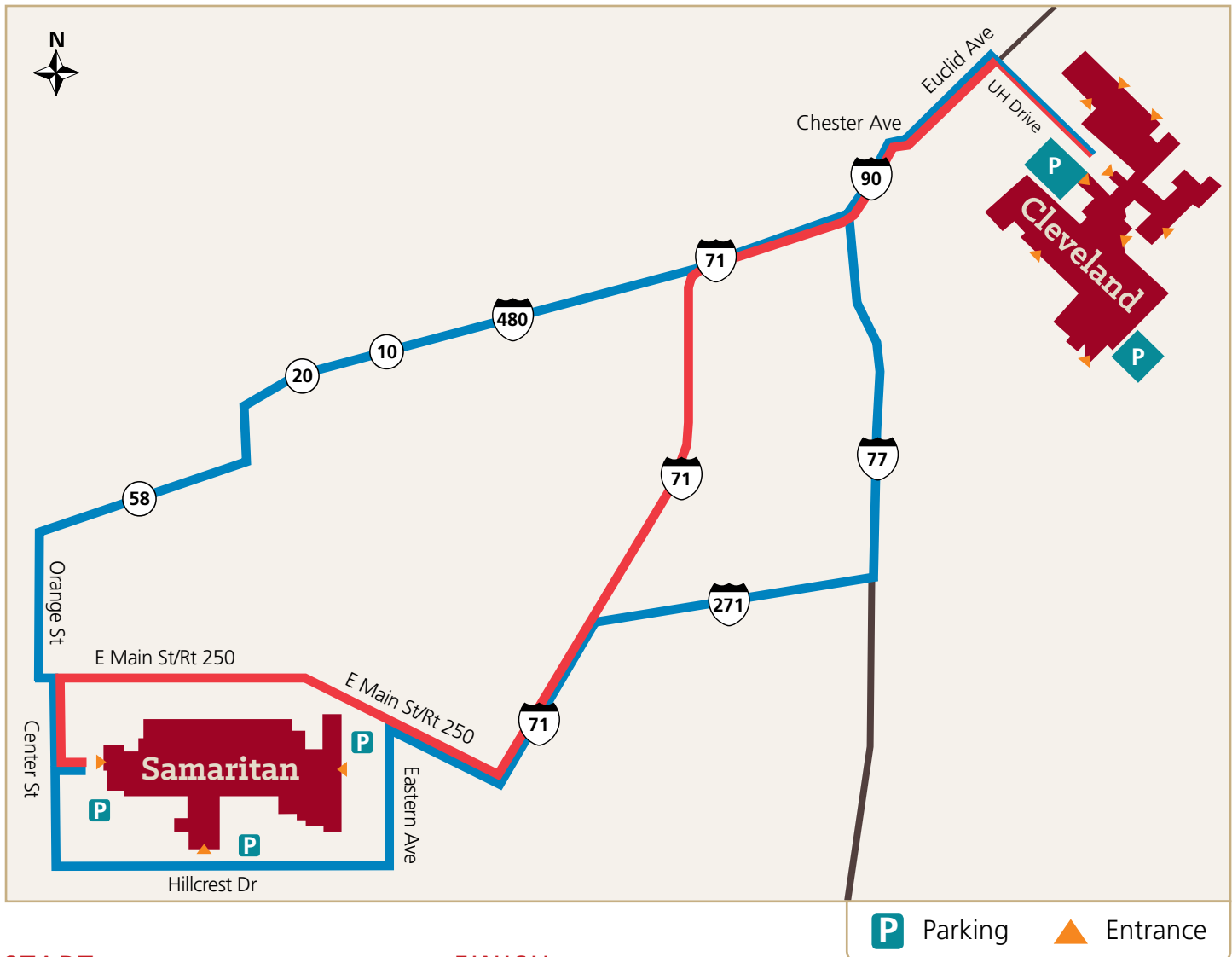
Alternative Route 2

- Turn left onto Center Ridge Road.
- Take I-90 E.
- Exit Chester Avenue, turn right.
- Turn left onto Euclid Avenue.
- Turn right for parking on UH Drive.

P Parking **▲** Entrance

UH Samaritan Medical Center to UH Cleveland Medical Center

Approximately: 70.5 miles or 1 hour and 18 minutes (Fast Route)



START

UH Samaritan Medical Center

1025 Center Street, Ashland, Ohio 44805
419-207-2407

Fast Route

- Head north on Center Street.
- Turn right onto E Main Street/Route 250.
- Merge onto I-71 N.
- Continue onto I-90 E.
- Exit Chester Avenue, turn right.
- Turn left onto Euclid Avenue.
- Turn right for parking on UH Drive.

FINISH

UH Cleveland Medical Center

11100 Euclid Avenue, Cleveland, Ohio 44106
216-844-1111 (Transfer Center)

Alternative Route 1

- Head south on Center Street.
- Turn left onto Hillcrest Drive.
- Turn left onto Eastern Avenue.
- Turn right onto E Main Street.
- Merge onto I-71 N.
- Merge onto I-271 N.
- Merge onto I-77 N.
- Continue onto I-90 E.
- Exit Chester Avenue, turn right.
- Turn left onto Euclid Avenue.
- Turn right for parking on UH Drive.

Alternative Route 2

- Head north on Center Street.
- Turn left onto W Main Street.
- Turn right onto Orange Street.
- Continue onto Route 58 N.
- Turn right onto Route 20.
- Continue onto Route 10 and I-480 W.
- Merge onto I-71 N.
- Continue onto I-90 E.
- Exit Chester Avenue, turn right.
- Turn left onto Euclid Avenue.
- Turn right for parking on UH Drive.

